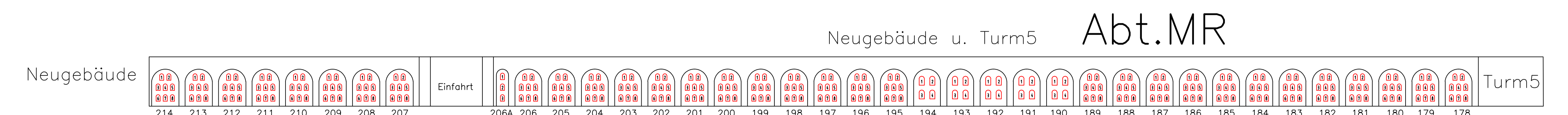
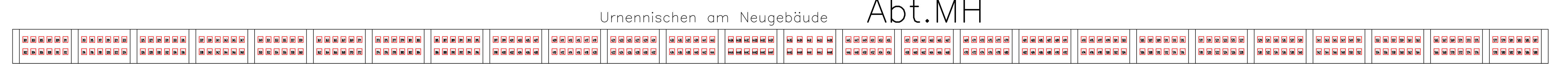
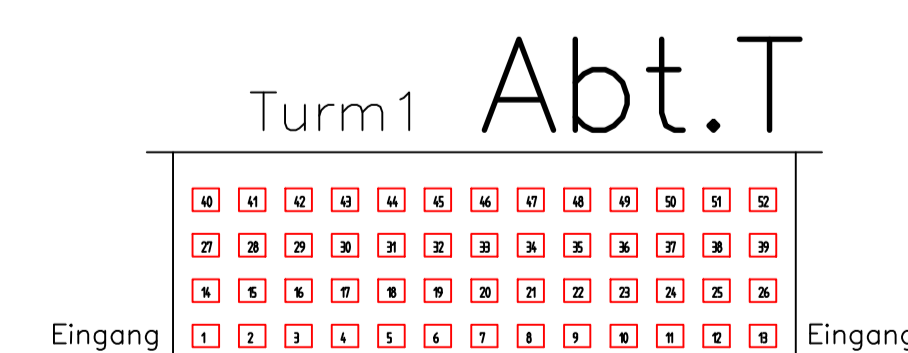
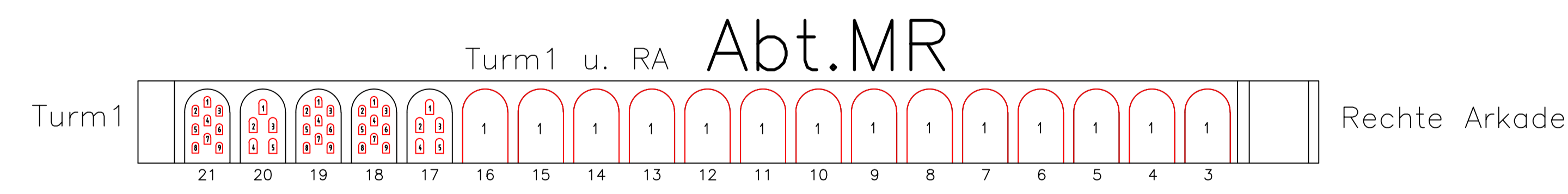
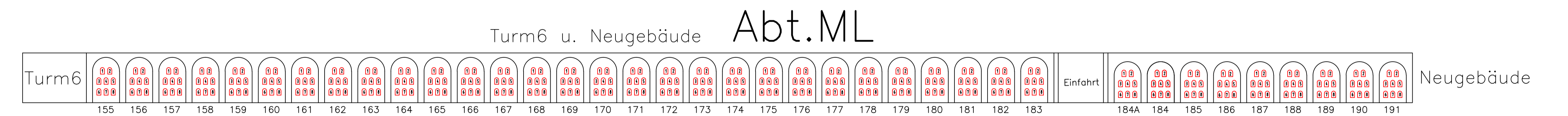
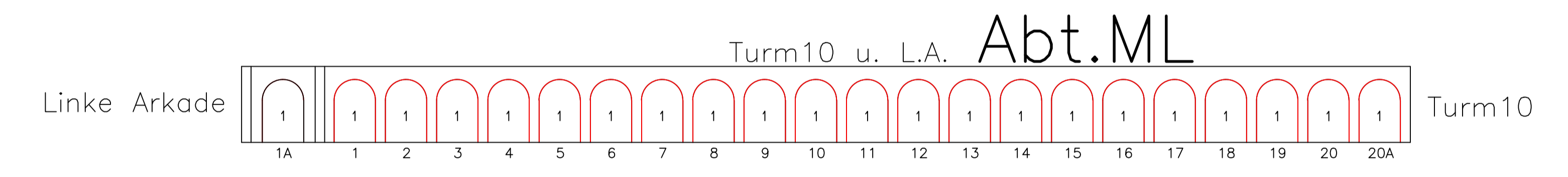
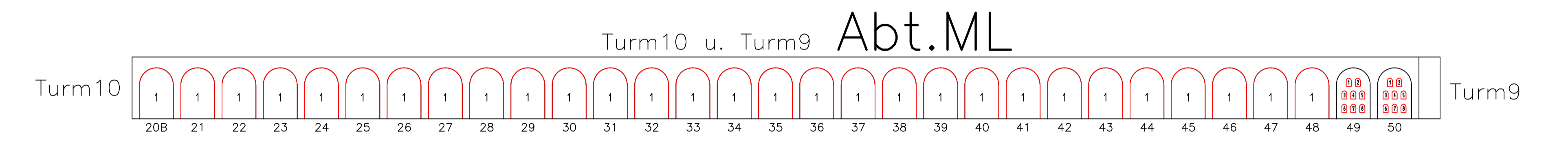
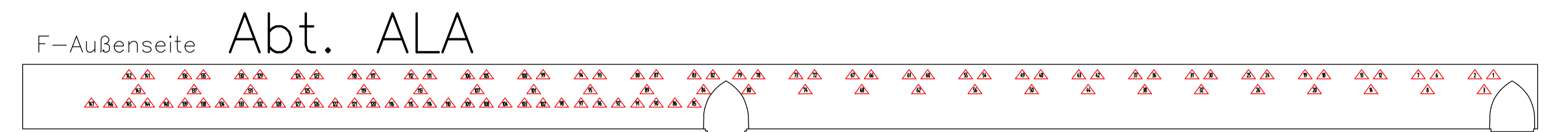
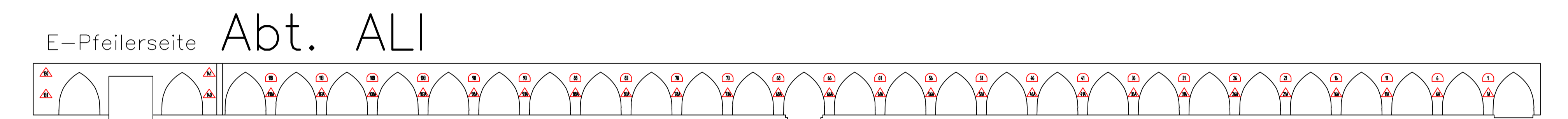
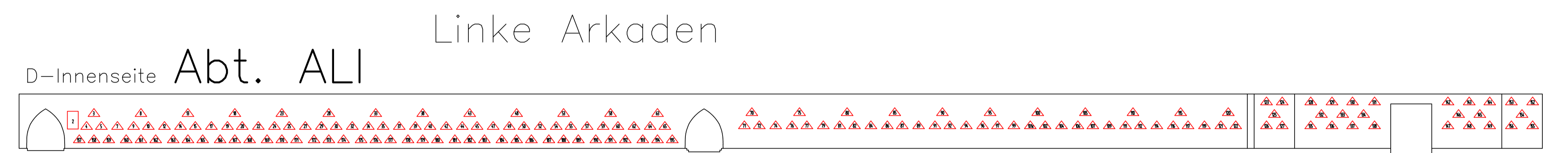
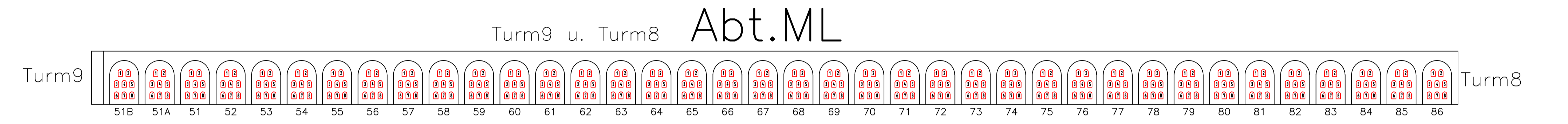
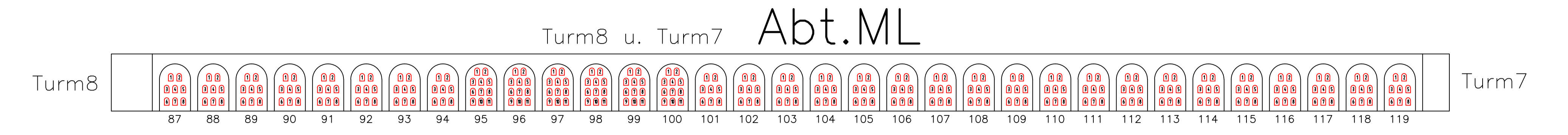
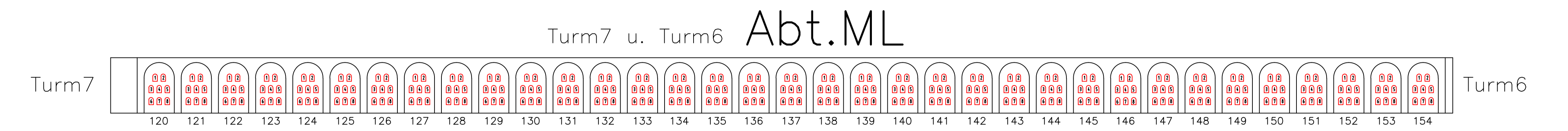
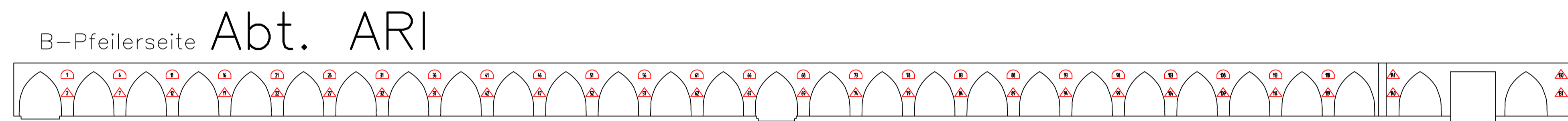
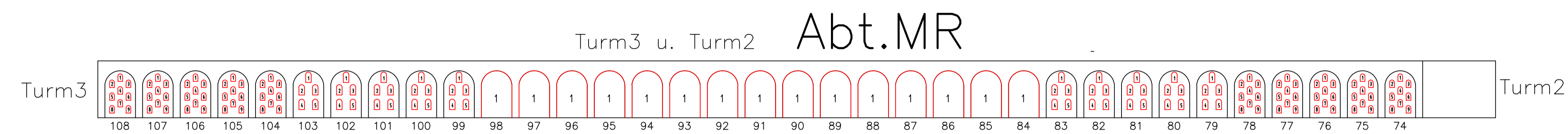
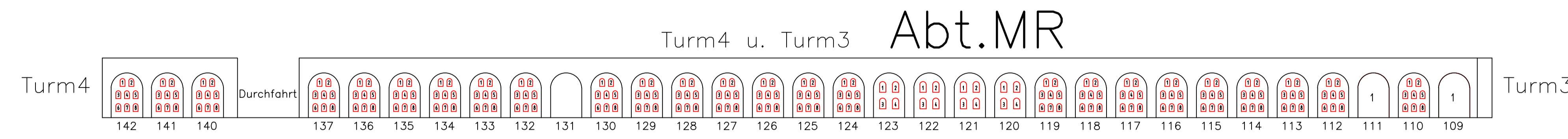
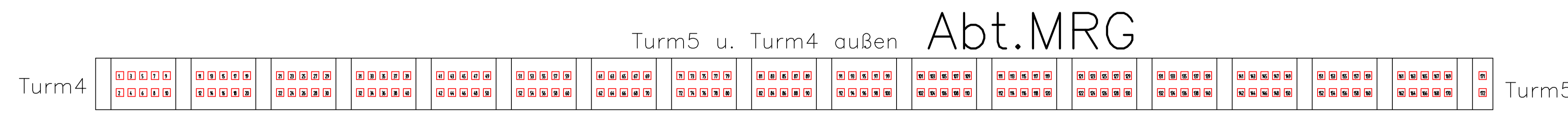
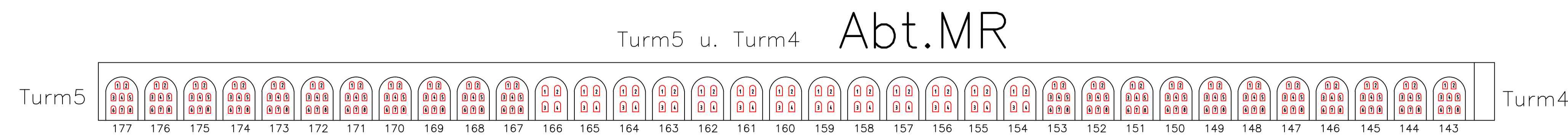


Revision	Genehmigt	Datum	Bearbeiter	Geprüft	Beschreibung der Änderung
5. Nachführung					
4. Nachführung					
3. Nachführung					
2. Nachführung					
1. Nachführung					
Erstannahme					

Toxymetrie: Genauigkeit 1-2 Dezimeter Koordinaten: Gauss-Krüger M34 Höhenbezug: Wiener Null (156,68m ü. A.)	FS U
-------------------------------------------------------------------------------------------------------------------	------



Übersichtsplan

